

HCW/16/52

Public Rights of Way Committee
8 July 2016

Public Inquiry, Informal Hearing and Written Representation Decisions; Directions and High Court Appeals

Report of the Head of Highways, Capital Development and Waste

Please note that the following recommendation is subject to consideration and determination by the Committee before taking effect.

Recommendation: It is recommended that the report be noted.

1. Summary

Since the last Committee the following decisions and directions have been received from the Secretary of State/High Court. Plans are attached in the appendix to this report.

(a) Modification Orders

Order/Schedule 14 Application	Decision/Direction
(i) Footpath No. 21, Hemyock Definitive Map Modification Order 2013	Confirmed with modifications following a Public Inquiry on 14 April 2016
(ii) Footpath No. 173, Sidmouth Definitive Map Modification Order 2014	Confirmed with modifications following a Public Inquiry on 5 April 2016
(iii) Schedule 14 Application for variation of Footpath No. 3, Northlew	High Court Appeal Refused: Applicant's appeal to High Court against Secretary of State's refusal of their appeal against Devon County Council's decision not to make an order in respect of the schedule 14 application

David Whitton
Head of Highways, Capital Development and Waste

Electoral Divisions: Willand & Uffculme; Ottery St Mary Rural; and Hatherleigh & Chagford

Local Government Act 1972: List of Background Papers

Contact for enquiries: Helen Clayton

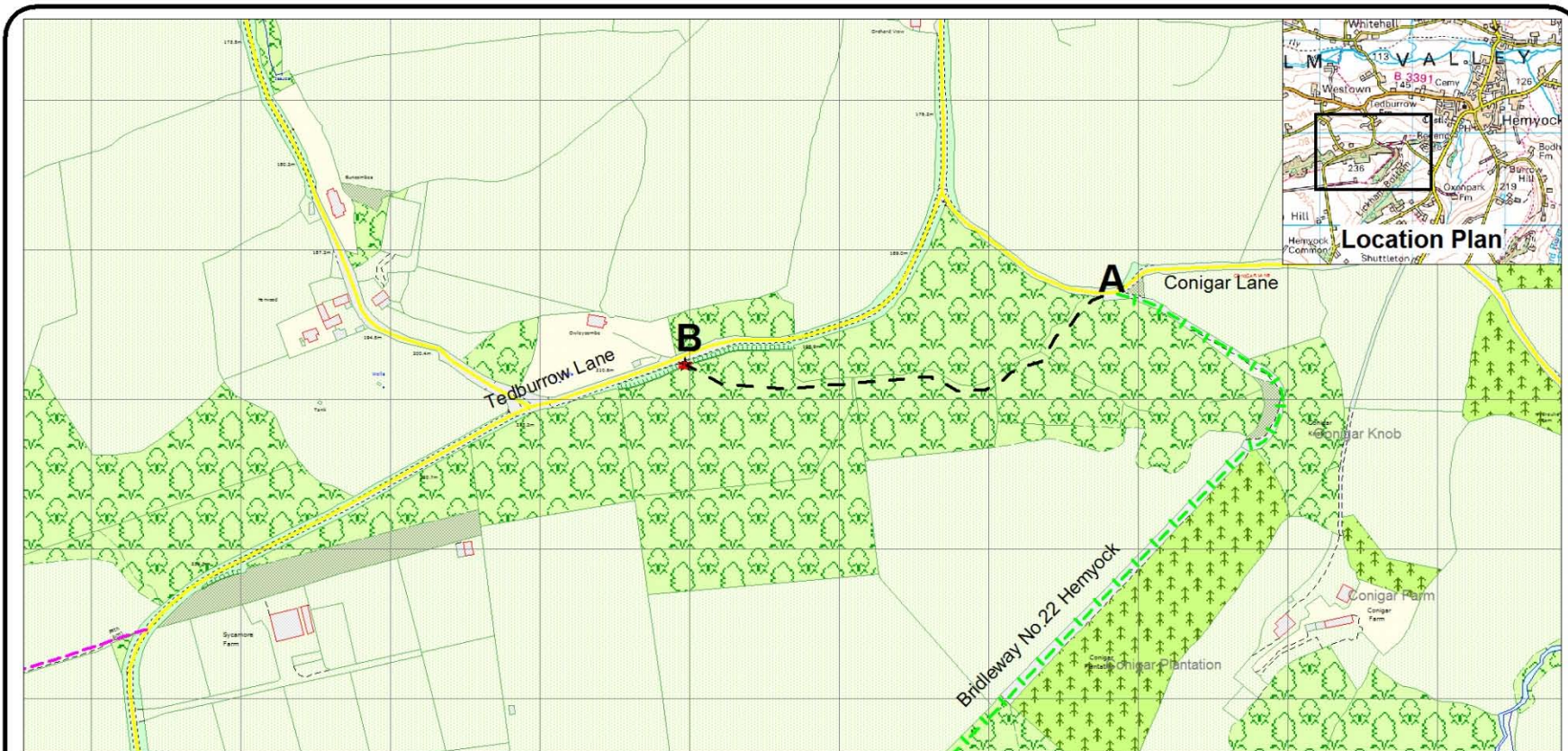
Room No: ABG Lucombe House, County Hall, Exeter

Tel No: 01392 382602

Background Paper	Date	File Ref.
------------------	------	-----------

Nil

hc150616pra sc/cr/public inquiry informal hearing high court appeals july 2016
02 230616



map ref: ST 126,128

Grid 100m

Reproduced from Ordnance Survey mapping with the permission of the Controller of Her Majesty's Stationery Office © Crown copyright
 Unauthorised reproduction infringes Crown copyright and may lead to prosecution or civil proceedings. Licence No. 100019783

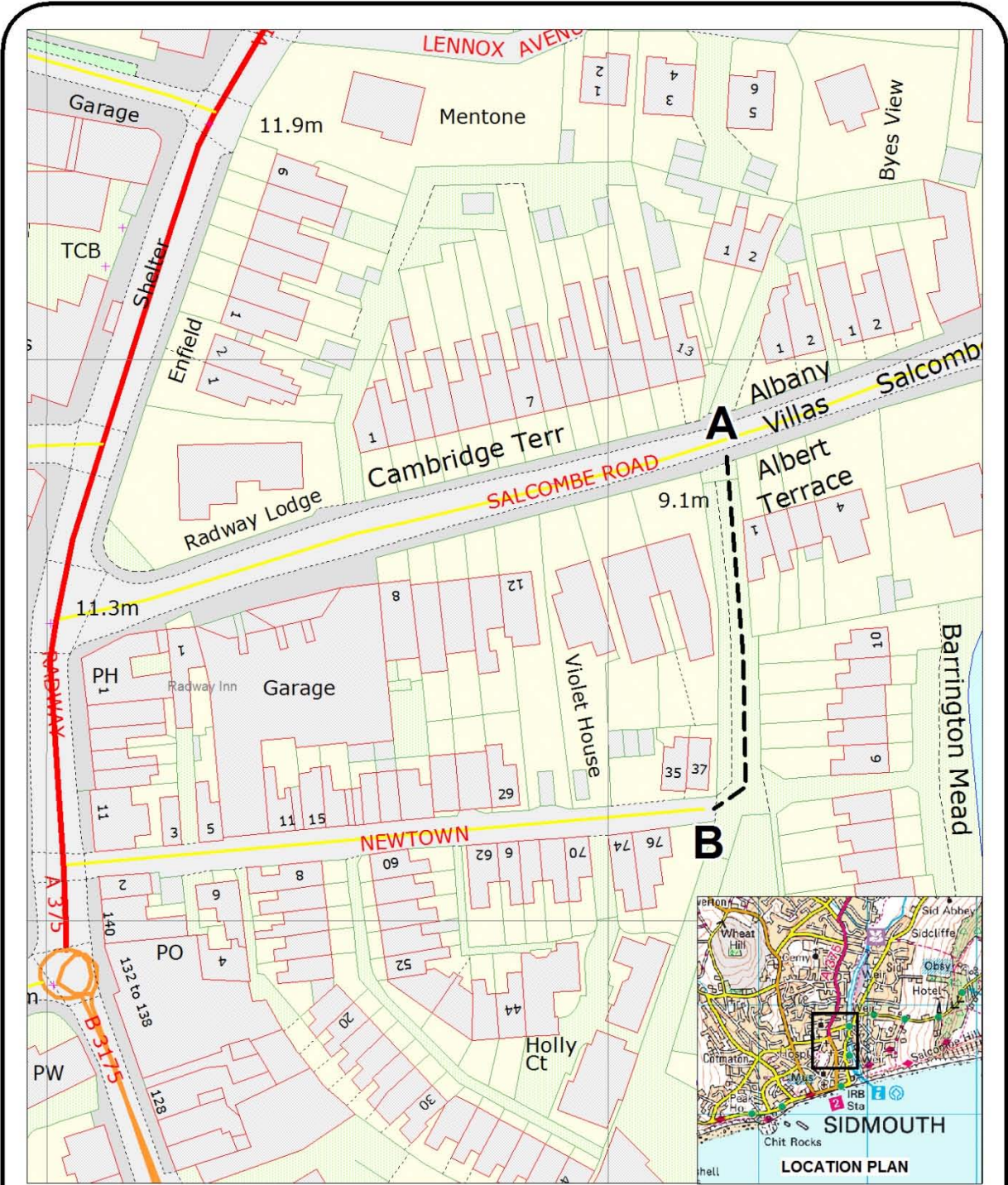
DEVON COUNTY COUNCIL
(Footpath No.21, Hemyock)
DEFINITIVE MAP MODIFICATION ORDER 2013

drawing number **HTM/PROW/13/44**
 date **April 2013**
 scale **1:4000 at A4**
 drawn by **ES**

<u>Notation</u>	Footpath No.21, Hemyock	-----	A - B approx 320m	Gate
	Existing public footpath	-----	Existing public bridleway	-----

David Whitton
 Highways Capital Development & Waste





map ref SY1287

Reproduced from Ordnance Survey mapping with the permission of the Controller of Her Majesty's Stationery Office © Crown copyright
 Unauthorised reproduction infringes Crown copyright and may lead to prosecution or civil proceedings. Licence No. 1000119783

DEVON COUNTY COUNCIL
(Footpath No. 173, Sidmouth)
Definitive Map Modification Order 2014

drawing number **HCW/PROW/14/98**
 date **Aug 2014**
 scale **1:1000**
 drawn by **NSC**

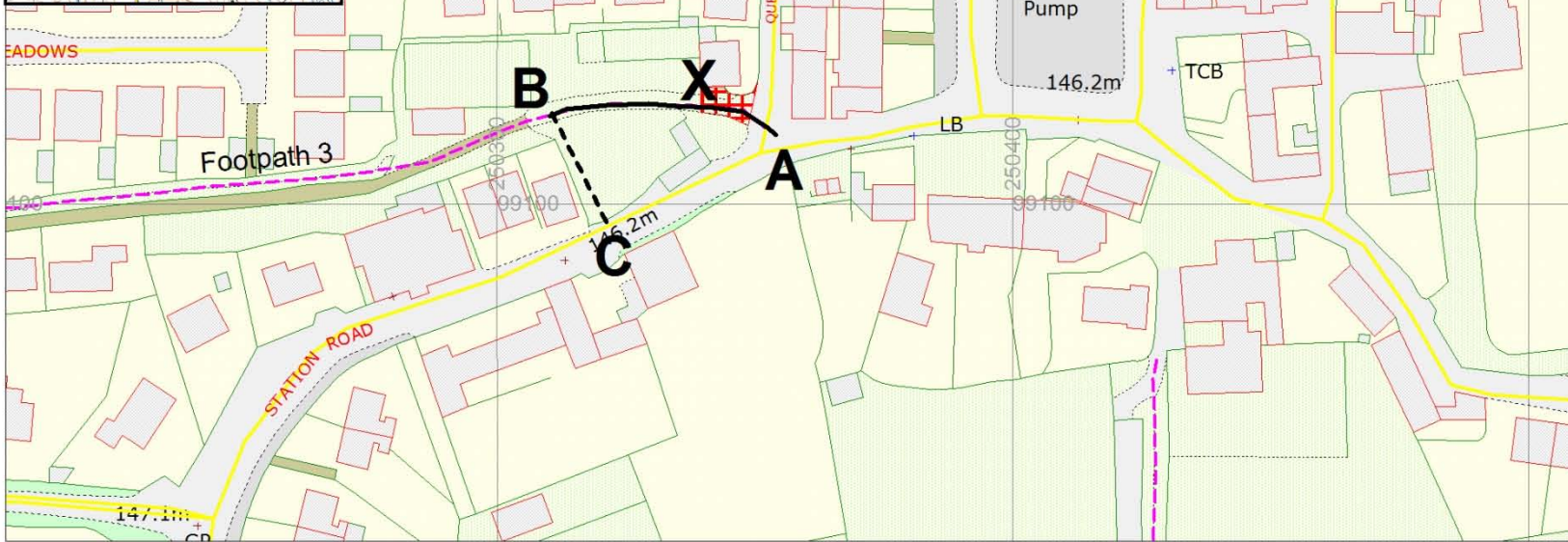
Notation

Footpath to be added A - B (65 metres) **---**
 Existing footpaths **---**

David Whitton

HEAD OF HIGHWAYS, CAPITAL DEVELOPMENT & WASTE





map ref: **SX 5099**

Based on Ordnance Survey mapping with the permission of the Controller of Her Majesty's Stationery Office © Crown copyright
Unauthorised reproduction infringes Crown copyright and may lead to prosecution or civil proceedings. Licence No. 100019783

Devon County Council
Definitive Map Review - Parish of Northlew
Schedule 14 application: Northlew Footpath No. 3

drawing number **HCDW/PROW/14/28**

date **March 2014**

scale **1:2,500**

drawn by **CLG**

Notation	Northlew Footpath No. 3 proposed deletion	A - B (approx 46 metres)	
	Northlew Footpath No. 3 proposed addition	B - C (approx 24 metres)	
	Existing footpaths		
	Entranceway area		
		Historical boundary line	

David Whitton
 Head of Highways, Capital Development & Waste

